





Poland borders on Germany, the Czech Republic, Slovakia, Ukraine, Belarus, Lithuania and Russia. It is divided into 16 provinces. Warsaw is capital and the largest polish city. Other cities are Kraków, Łódź, Wrocław, Poznań, Gdańsk, and Szczecin.



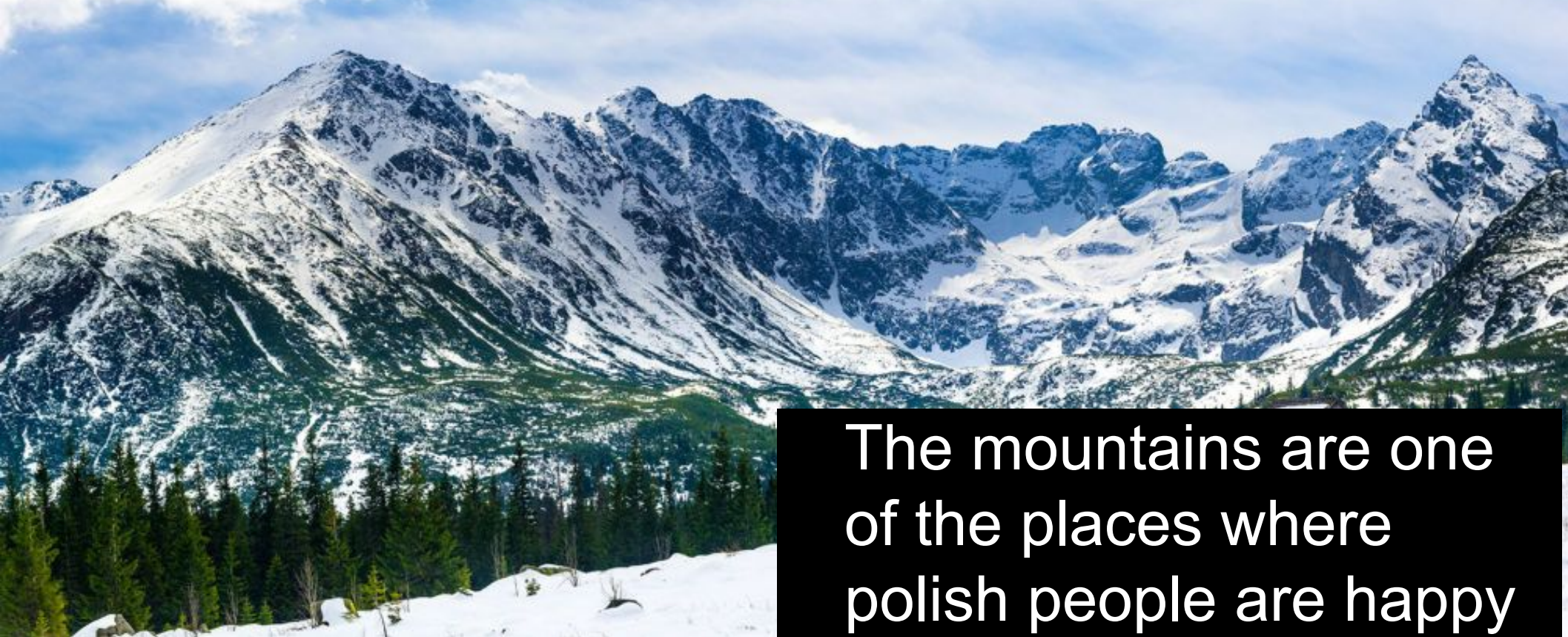


Warszawa is the capital of Poland. There are about 1.7 million people living there. It is one of the largest cities in Poland. There are many interesting places there, for example the old city, the Copernicus Science Center or the beautiful palace in Wilanów. The mermaid is the coat of arms of Warsaw. This is a wonderful place.



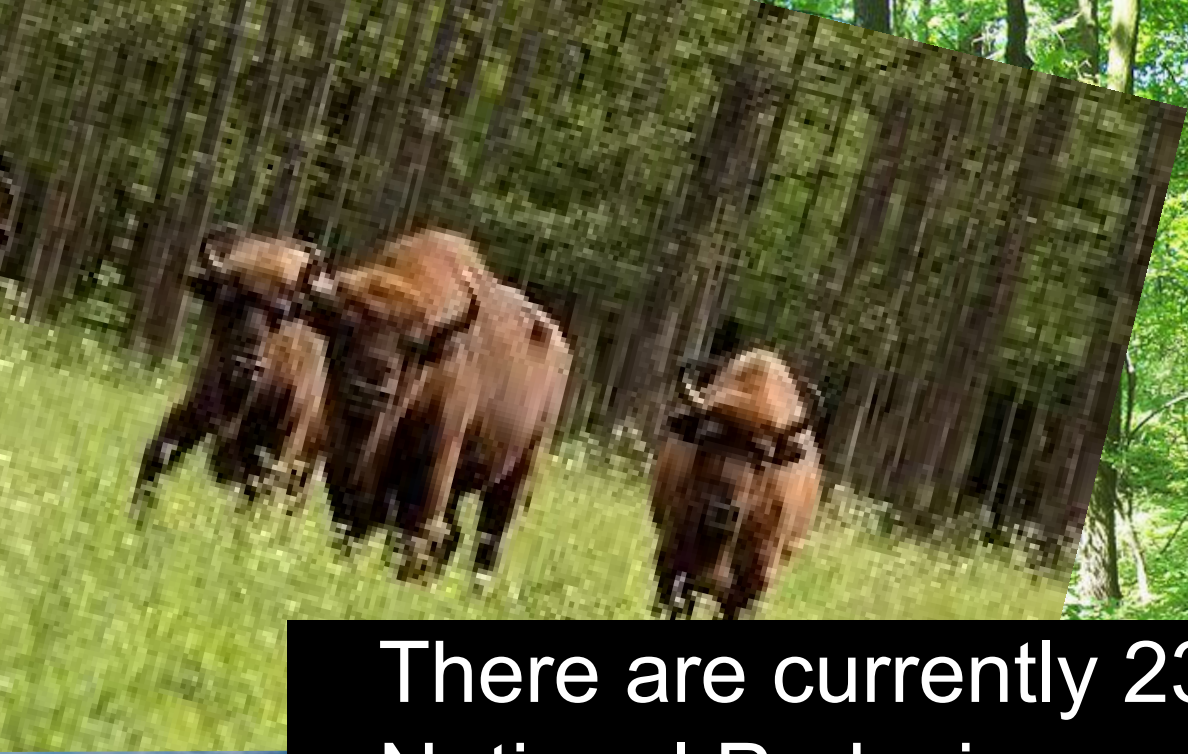


- Cracow is located in the south of Poland, it was its second capital.
- The Wawel Royal Castle with the Wawel Hill is one of the most historically and culturally significant places in Poland. For centuries it was the seat of Polish kings.

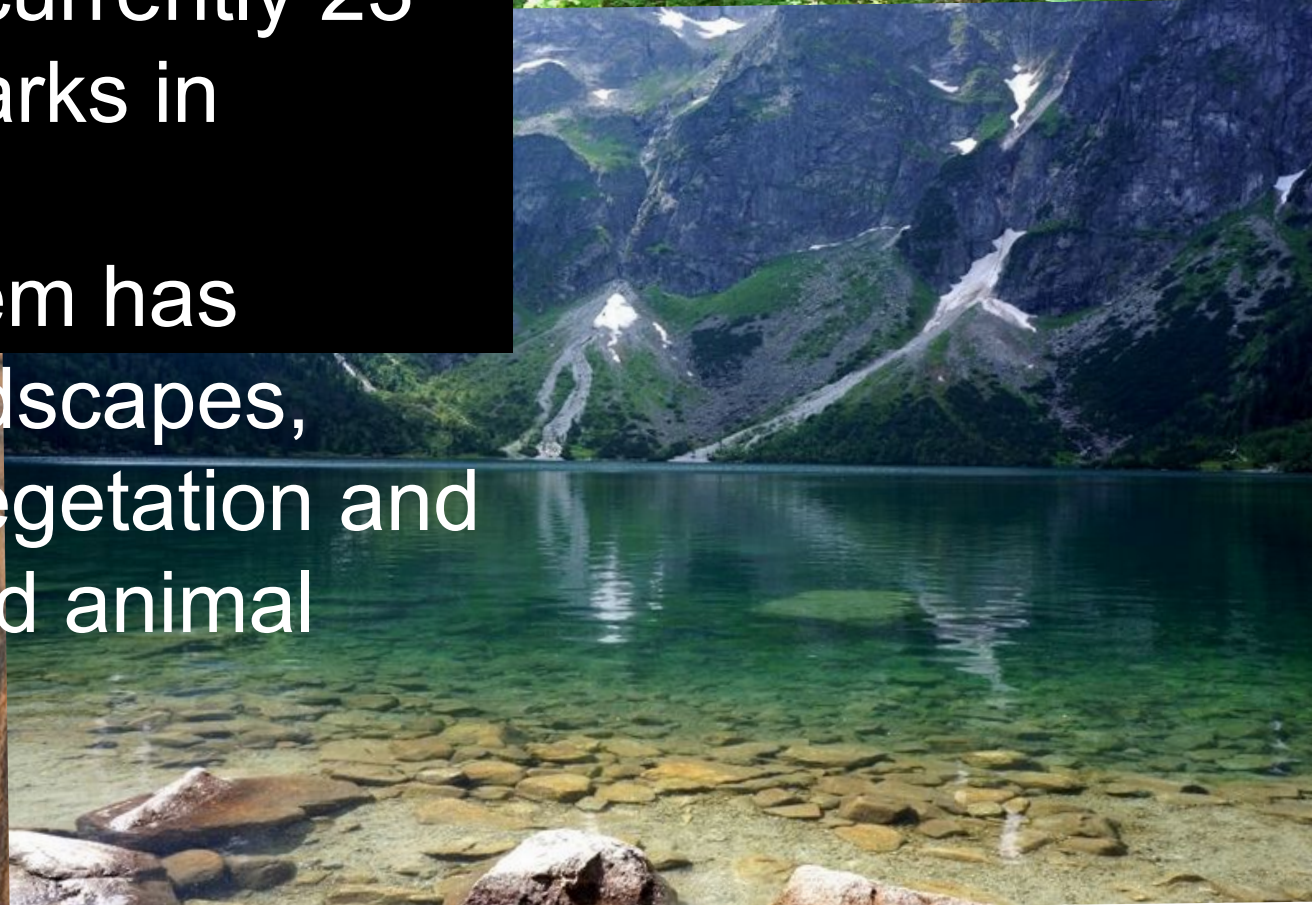


The mountains are one of the places where Polish people are happy to relax. The Tatras are the most known and most visited Polish mountains. The highest peak of the Tatras is Rysy. Zakopane is commonly called the






There are currently 23 National Parks in Poland. Each of them has unique landscapes, beautiful vegetation and unparalleled animal species.



Baltic Sea



The Baltic Sea is one of the places where people go on holiday. Water, sandy beaches or wonderful sunsets are the biggest attraction here. The most popular city is Gdańsk, Władysławowo or Jastarnia in which there is a popular lantern. Jastrzębia Góra is a city with the most northerly place in Poland.



Zamość

Zamość is a city that has been included in the list of the world's unesco heritage. It is one of the most beautiful cities in the world. The old city is a delightful place. There are, inter alia, a city park, the Zamojski Museum and the Synagogue. The most popular place is the big market which is in the Renaissance style. It is the most tourist place in the city. The main building is the

